




Sources: Esri, HERE, DeLorme, USGS, Intermap, increment P Corp., NRCAN, Esri Japan, METI, Esri China (Hong Kong), Esri (Thailand), TomTom, MapmyIndia, © OpenStreetMap contributors, and the GIS User Community

0 2.5 5 Miles



**Legend**

-  Tulare Lake Basin Area
-  Westside Water Quality Coalition (Primary Coverage Area)
-  Westside Water Quality Coalition (Supplemental Coverage Area)

**Westside Water Quality Coalition**

Boundary Map